WE CAMP

LOCAL GUIDE
CABO DE GATA

INDEX

GASTRONOMY

The best restaurants, activities, events and markets to taste the cuisine of Almeria.

BEACHES AND COVES

Our recommendations of beaches and coves to discover and spend an unforgettable day.

CULTURE

Places of interest, craft products and main attractions in the area.

ROUTES

The best routes for walking or cycling and enjoying the scenery.

Gastronomy

THE CUISINE OF ALMERIA

Get to know the flavours of Alemeria with its simple and traditional recipes typical of the agricultural region where the products of the sea and the land are the protagonists. Taste its renowned rice dishes, fish, tapas and other traditional dishes of Mediterranean cuisine.

OUR RECOMMENDATIONS

El Manteca

C. Mediterráneo, 115, 04116 Las Negras

At one end of Las Negras promenade, this family-run restaurant offers a varied Selection of Fish and delicious rice dishes.

VISIT OUR WEBPAGE

Martín Fierro Grill

C. Cantos Rodados 2, local 2, 04116 Las Negras

Run by an Argentinian chef, it specialises in Argentinian cuisine, delicious grilled meats and fish, and all from a high terrace with sea and Village views.

VISIT OUR WEBPAGE

Costamarga Restaurant

C. Aguada, 04149 Agua Amarga, Almería

Located on the beachfront, with two large terraces under the shade of the ficus trees. Extensive menu with a variety of meats, fish and paellas.

VISIT OUR WEBPAGE

Taka tuka ice Cream parlour

C. Bahía de las Negras, 177, 04116 Las Negras

The taka tuka is located at the end of the main street of the village, has a Terrace with a lively atmosphere and is the perfect placte to have a delicious homemade ice creams, but algo succulent brekfast of fruit juices and natural milkshakes, pancakes and assorted toasts.

La Plaza de Fernán Pérez Bar

Pl. Andalucía, 2, 04116 Fernán Pérez
(10 km from Las Negras)

It is a typical village bar run by a charming family. It is open all day, with toasts for breakfast, a variety of tapas and tradicional dishes cooked the way grandma used to Cook them. It's Terrace in the village square has a very lively atmosphere.

VISIT OUR WEBPAGE

Lebeche

Tenis Square, 1, 04115 Rodalquilar
(7 km from Las Negras)

This small restaurant in the square of Rodalquilar is specialized in typical local home cooking with touches of world cuisine.

VISITA OUR WEBPAGE

Panpepato

C. Fundición, 23, 04115 Rodalquilar
(7 km from Las Negras)

Italian restaurant with great pizza and pasta. It is a very quiet area of Rodalquilar and the atmosphere is very friendly and familiar.

VISIT OUR WEBPAGE

La Isleta

C. Mohamed Arráez, 28, 04118 La Isleta del Moro
(21 km from Las Negras)

A fantastic Terrace from which you can feel like if you were on a boat. Seafood cuisine with all kinds of fish and rice dishes. The star dish is the cuajadera, an Almerian fish and seafood stew that is still cooked as it has always been.

VISIT OUR WEBPAGE

La Gallineta

Road Nijar-San José, 20, 04117 El Pozo de los Frailes
(18 km from Las Negras)

This restaurant has a very pleasant Terrace and offers a delicate Mediterranean gastronomy with local products.

VISIT OUR WEBPAGE

Bartreze

Road Nijar-San José, 2, 04117 El Pozo de los Frailes
(18 km from Las Negras)

A charming place at any time of the day and with a very relaxed atmosphere, breakfasts, snacks, cocktails, special dishes, music, exhibitions and much more.

VISIT OUR WEBPAGE

4 Knots

Sailing club San José, C. del Puerto, s/n, 04118
(21 km from Las Negras)

In the marina of San José, specialising in fresh fish and seafood dishes, top quality local produce.

VISIT OUR WEBPAGE

Mirador del Faro

C. la Morra, 4b, 04118 San José
(21 km from Las Negras)

Located in the upper part of San José, it has a Terrace with great view over the Town and the beach. Modern cuisine with tradicional touches, cocktails, smoothies and good music.

VISIT OUR WEBPAGE

LA TARDE NOCHE

Casa Pepe Las Negras

C. Pescador, 63, 04116 Las Negras

The Casa Pepe restaurant has a Terrace-pub on Las Negras promade whichs becomes very lively in the Summer evenings and nights.

VISIT OUR WEBPAGE

La Bodeguiya

C. Bahía de las Negras, 04116 Las Negras

Withs its Terrace by the sea on the beach of Las Negras, it gets very crowded on Summer evenings; fro a quiet drink and to enjoy the views, the evenings are better.

VISIT OUR WEBPAGE

Joe's Music - Art - Dance

C. Cantos Rodados, 21, 04116 Las Negras

It is an indoor venue with a very colourful atmosphere, with concerts of many musical styles and dance exhibitions.

Trezemarket

C. los Gorriones, C. Cordel, 04115 Rodalquilar
(7 km from Las Negras)

It is a place with a very fresh air, a tasteful Terrace with good views, quality fast food and market with 8 stallas taht rotate periodically throughout the summer, always with very selected products. Undoubtedly, a different place in the area.

VISIT OUR WEBPAGE

Bar La Mina

Cortijada Los Méndez S/No, 04115 Rodalquilar
(5,5 km from Las Negras)

In the heart of the Rodalquilar Valley, a cosy terrace, good music and good atmosphere, perfect for the evening. They have gourmet snaks and delicious cocktails.

VISIT OUR WEBAPGE

El Tragaluz restaurant

C. las Pocicas, 8, 04117 El Pozo de los Frailes, Almería

It is located in Pozo de los Frailes and is perfect for good food lovers who appreciate the simplicity of a homemade dish with local and quality products. In the afternoon they have gourmet snacks and delicius cocktails.

VISIT OUR WEBPAGE

BACK TO INDEX ↑

GASTRONOMIC ACTIVITIES

In the natural park of Cabo de Gata not only can you taste the typical products but you can also participate in the production process through guided tours or workshops of the following products:



RED SHRIMP FROM GARRUCHA

Garrucha is the Town of the red shrimp, it is one of the most important one of the few places in the procvince where this unique variety is fished. You can visit the fish market from Monday to Friday from 5 p.m. onwards, when the boats start arriving from fishing.

To taste this delight of the sea, you can do so in one of the restaurnats along the seafront promenade of Garrucha.

Garrucha celebrates the Red Prawn Fair in October.

DISCOVER MORE

TOMATO RAF

King Raf

Retail sales and farm visits.

DISCOVER MORE

OIL

Tabernas Castle

Retail sales and visits to the mill.

DISCOVER MORE

WINE

Cristina Calvache Wines

Retail sales and tasting in their cellars

DISCOVER MORE

GENERAL INFORMATION ON LAND PRODUCTS

DISCOVER MORE

FOOD AND GOURMET PRODUCTS

El Descorche

C. Ferrocarril Minero, 33, 04149 Agua Amarga
(A 24 km from Las Negras)

This shop sells and tastes a Selection of Gourmet products from the province, exclusive wines, seafood chips, beers from el Cabo de Gata..

La Despensa

C. Sta. Bárbara, 8, 04115 Rodalquilar
(A 7 km from Las Negras)

Small food shop in Rodalquilar, specialising in local Gourmet products and healthy food.

BACK TO INDEX ↑

MARKETS

La Palmera Mercado

C. Correo, 04118 San José
(22 km from Las Negras)

It is more than just a market, it is gastronomic space. Fish, meat, fruit, Cold meats and all kind of local products, which you can Buy and taste on the spot.

Arte Rastrillo

Artisian market that rotates every week in a different village: Las Negras, Rodalquilar, La Isleta del Moro and Fernán Pérez.

VISIT OUR WEBPAGE
(33 km from Las Negras)

Artisan and natural products market of San José

Maritime promenade, 04118 San José
(22 km from Las Negras)

Every Summer evening on the promenade of San José.

WEEKLY MARKETS

THURSDAY

Carboneras

From 8 to 14h in Calle Castillo
(33 km from Las Negras)

SATURDAYS

Cabo de Gata

From 8 am to 2 pm in the Plaza de Malvasía
(35 km from Las Negras)

SUNDAYS

San José

Sundays from 8 am to 2 pm in La Rambla
(22 km from Las Negras)

BACK TO INDEX ↑

Beaches and coves

Los Muertos beach

Between Carboneras and Agua Amarga. It has a rather difficult access, it is a small cove of about 100 m long, about 400 and about 50m wide. It is a 2 km dirt road, 4 km of dirt path and part of the road. From where the routes down to the beach, there are 1.5 km. It is a beach with very clear water, very busy and parking costs 5 €.

It is not recommended with children or elderly people because of the access.

Swimming is not recommended with an easterly wind.

Cala de Enmedio

Between Agua Amarga and Isla Negra, it is a small cove of about 100 m long and 50 m wide, with very clear water. To get there you can take two routes, both of which are unpaved and difficult to access. The shortest one is the one that starts from Agua Amarga (the road is passable). In 5 km at accessible by car, it is not actually very busy.

It is ideal for diving and snorkeling in the areas next to the coastline.

Swimming is not recommended with an easterly wind.

Cala del Plomo

Halfway between Agua Amarga and Las Negras, on the coastline between Cala del Cuervo and Cala de la Fuente, a special characteristic of this place is the beautiful rocks of different colors that make it very photogenic. Since it is very windy waters, it is perfect for snorkeling near the rocks.

Put on your goggles and enjoy the exploration of the underwater world.

The beach is not one of the busiest beaches in the Park, the access is difficult and it can be difficult to park your car.

Swimming is not recommended with an easterly wind.

Cala de San Pedro

It is one of the beaches in the area of Cala de Cala, for its white sand and turquoise waters, for its vegetation and for the ruins of the Tower of Cala de Cala, which gives the place a characteristic and picturesque landscape. Since it is very windy waters, it is perfect for snorkeling near the rocks.

To reach it, you have to go on foot, taking a 4 km route from Las Negras, or by boat from the beach of Los Genoveses or from the port of Las Negras. It is not actually recommended to do the route on foot, but it is relatively easy. It is a beach with very clear water and very busy in the summer months.

It is ideal for diving and snorkeling in the areas next to the mountain.

Sheltered from easterly winds (east).

Swimming is not recommended when the wind blows from the east.

Cala del Cuervo

Between Las Negras and Cala de Cala, we have this beautiful cove with crystal clear waters where there is a whitish sand beach and a small island. It is a place that is very popular among the people from Las Negras or Cala de Cala. There are two ways to get to the beach, both are on foot. From the cove you can take the tertulia path that goes to Las Negras (1.5 km) or the path that goes to the Tower of Cala de Cala, which is a little longer (2 km). It is a beach with very busy in the day.

It is ideal for diving and snorkeling in the areas next to the mountain.

Sheltered from easterly winds (east).

Swimming is not recommended when the wind blows from the east.

El Playazo de Rodalquilar

Located in the Rodalquilar Depression, it is a large beach of fine sand and transparent waters, ideal for visiting with children. It is a very busy beach, with a wide variety of services and facilities, a very recommended alternative for an ancient volcano and the castle of San Ramón, the ruins of the Rodalquilar mine and the Tabernas.

The beach is located just across the small cove next to the castle in the Rodalquilar core (not great for bathing).

In the summer months it is very busy and the parking costs 5 € per day. In the rest of the year, the parking costs is part 1 € (1 € day). The walk is beatifulk, although it is not recommended for people with the elderly.

It is highly recommended to walk from Cala del Carmen, where there is a small beach and parking for 1 € per day.

Sheltered from easterly winds (east).

Swimming is not recommended when the winds are westerly or southerly.

Cala del Carnaje

Between Las Negras and Cala de Cala there is a small cove in the direction of Rodalquilar, the access road to the Cala del Carnaje. It is a small cove of about 100 m long and about 50 m wide, with very clear water and a small beach with very fine sand. It is a very busy place in the summer months, but there is no space, it is formed by black stones revealed by the sea and there are also many boulders and small caves.

You should take some business with you to facilitate access to the cove.

It is ideal for snorkeling.

Sheltered from easterly winds (east).

Swimming is not recommended when the winds are westerly or southerly.

Cala de los Toros

It is the nearest beach to Las Negras, is a cove delimited by the Mediterranean shoreline, there is a small car park and a small beach with very clear waters and very fine and soft sand. The beach is about and full of stones, with scintillating pink and gold tones. It is a small cove made up of a small beach and a cliff.

It is a cove that is very popular with locals, snorkeling is not recommended in windy days.

Next to the cove there is a restaurant with a large terrace overlooking the sea.

Los Escullos

Along the road that connects Las Negras with Agua Amarga, there is a small cove with very clear water and a small beach with very fine and soft sand. It is a very popular place among locals and visitors, most of them of stone and little pebbles, with a small rocky area and a small cliff. It is a very popular place for snorkeling and diving.

Swimming is not recommended with easterly winds. Sheltered from southerly winds (south).

Cala Higuera

The small cove mentioned above is located next to the village of San José. It is a small cove with very windy waters, so it is not the ideal beach for sunbathing in summer months, but it is very popular among the locals and visitors for snorkeling and diving.

In summer it is very popular with diving schools, because it is a very suitable place for diving.

Next to the cove there is a restaurant with a large terrace overlooking the sea.

Playa de Genoveses

Located very close to Cala de Cala, it is one of the most popular beaches in the Park, with very clear water and very light coloured sand where you can enjoy a real "beach" bathing. It is a very long beach with very fine and soft sand and you can walk a good distance until the water reaches your knees. It is very busy in the summer months, but there is enough area with some and occupation times, so it is not difficult to find a place to lay down.

During the summer months there is limited capacity for cars, so it is better to go by bus or by boat. It is a very popular place for diving and snorkeling and there are many diving schools that organize diving trips to enjoy the scenery.

Sheltered from surfing on windy days.

Swimming is not recommended with easterly winds.

Leaving the beach towards the south, you have passed the Mirlo de Genoveses, you can access a series of small coves and small beaches, such as Cala Grande, Cala Primera, Cala Chica, Playa del Mirlo.

Playa de Mónsul

The access is the same as Genoveses, it is the next big beach. It can also be accessed by 4x4 from the beach of Mónsul.

It is the most cinematographic beach of Cabo de Gata, with a desert landscape, with dunes and a small oasis in the center. It is a very long beach with very fine and soft sand, with a large dune behind it and very fine white sand. It is very photogenic.

It is affected by easterly and southerly winds.

Cala de la Medialuna

Next to the Mónsul beach, in the opposite direction to Genoveses, is this magnificent cove whose profile resembles a crescent moon. It is a small cove, very secluded and you can enjoy a very peaceful and tranquil bathing. It is a very popular place among the neighbours Mónsul and Genoveses.

Bathing is not recommended with easterly and southerly winds.

Cala Rajá

Between Mónsul and the beach of Cala de Cala, lies this hidden cove. It is in the heart of the area of maximum beauty and tranquility of the Genoveses, its nature and its waters are incredible.

It can be reached by car along the road from the Cabo de Gata to the Genoveses, but it is recommended to do it on the organized vans part of the route. From the time access is on foot for from there the access is on foot through a beautiful path that crosses the Genoveses and Mónsul beaches and ends in the Cala Rajá.

Swimming is not recommended when the wind is from the east.

Cala Arena

This small cove is ideal for enjoying a day on the beach and bathing in very clear waters. It is a small cove that is very close to the lighthouse of Cabo de Gata and the Cortijo Fábrica, so it is very easy to access and park the car. To get there you must take the road that goes to the lighthouse and, a few metres before to the lighthouse, there is a small car park on the left side of the road and in the direction of the lighthouse. The car will be parked in the shade of the pine trees and it is very easy to access. From there, access to the cove is on foot. The slope is very gentle and easy to walk.

Throughout the year there are different beach bars where you can eat or have a drink or a terrace.

It is very close to one of the best observatories in the Cabo de Gata and enjoy the Kangaroo, the Kangaroo Cortijo Fábrica.

Sheltered from easterly winds (east).

Swimming is not recommended when the winds from the east.

Playa del Corralete

Located next to the Cala de los Genoveses, very close to where the area where the Image Marine Reserve ends, it is a small cove with very clear water and very strong, no rocky seabed or bathing with fin.

It is advisable to leave beaches, there are many services in the area.

Swimming is not recommended in east and south winds.

BACK TO MENU ↑

Culture

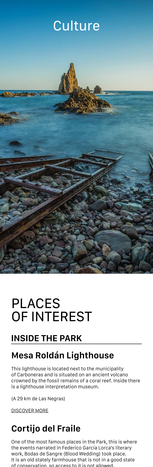

PLACES OF INTEREST

INSIDE THE PARK

Mesa Roldán Lighthouse

This lighthouse is located next to the municipality of Carboneras and is situated on an ancient volcano crowned by the fossil remains of a coral reef. Inside there is a lighthouse interpretation museum.

(4.29 km de Las Negras)

DISCOVER MORE

Cortijo del Fraile

One of most famous places in the Park, this is where the events narrated in Federico García Lorca's literary work, Bodas de Sangre (Blood Wedding) took place. It is an old stately farmhouse that is not in a good state of conservation, so access to it is not allowed. The place impresses with the beauty of its landscape, it seems as if time has stood still in this place.

Cortijo del Fraile, 04116, Níjar
(47 km from Las Negras)

DISCOVER MORE

Rodalquilarte

It is an open-air exhibition that is distributed along the pulpos and corners of the the facades and ceilings of the main street of the village of Rodalquilar. Every year the theme is changed and new works of art are created. More and more artists are joining this phenomenon and showing their works in this open air museum that you can't miss.

Rodalquilar
(7 km from Las Negras)

Old Mining Installations of Rodalquilar

In the village of Rodalquilar you can find the old gold mines and the facilities for the extraction of this mineral. The history of mining in this place goes back some 2,000 years, when it was first used by the Phoenicians and the Tartessians. It was also used in the Middle Ages, followed by the extraction of lead, and finally the discovery of the gold ore that gave it its name.

In the installations you can see the old hopper, the washing tubs and the installations of the Casa de la Fundición, where nowadays is the Casa de los Volcanes.

In Rodalquilar there are also the remains of the old mining settlement, currently in a very poor state of conservation, although a project is being planned to restore it.

Ecomuseum of the Casa de los Volcanes

Located in the village of Rodalquilar and built in the old Casa de la Fundición, this museum in the old Casa de la Fundición (Foundry House), it is a museum where you can learn about the volcanic origins and history of the Cabo de Gata-Níjar Natural Park and its mining past.

C. Aparadero, 8, 04115 Rodalquilar
(7 km from Las Negras)

(Temporarily closed)

DISCOVER MORE

El Albardinal Botanical Garden

It belongs to the Andalusian Network of Botanical and Mycological Gardens in Natural Spaces of Andalucía and specializes in the typical vegetation of the semi-arid areas of south eastern Andalucía.

C. Bocamina, 176, 04115 Rodalquilar
(7 km from Las Negras)

DISCOVER MORE

The Cabo de Gata Lighthouse and the viewpoint of the Sirens

From the lighthouse of Cabo de Gata you can enjoy the views over the immensity of the sea, right on the geographic tip of Cabo de Gata, it is located at the easternmost tip of the peninsula.

Next to the lighthouse is the viewpoint of the Sirens, from here you can see the Sirens Reef and the steep cliffs that make up the seascape of Cabo de Gata. It is named after the monk seals that lived here many years ago, it is said that sailors mistaken them for mermaids.

(43 km from Las Negras)

DISCOVER MORE

Viewpoint of the Amethysts

Situated on a cliff, this is one of the best places to enjoy the maritime landscape of Cabo de Gata and its volcanic profiles. It is located on the road from Rodalquilar to Isleta del Moro, in the same viewpoint there is an information Point of the Park.

(8.5 km from Las Negras)

DISCOVER MORE

The Cabo de Gata Salt Flats

These salt flats are still in production today and constitute a large wetland of high ecological value. Many types of birds can be seen here, and the star, is a spectacular pink flamingos, which live here all year round.

(36 km from Las Negras)

DISCOVER MORE

El Faro del Cabo de Gata y el mirador de las Sirenas

Desde el faro del Cabo de Gata se disfruta de las vistas sobre una inmensidad del mar, justo situado sobre la punta geográfica del Cabo de Gata, se encuentra en el extremo más al este de la Península.

Junto al faro está el mirador de las Sirenas, desde aquí se ve el Arrecife de las Sirenas, nombre que se acordó que conformar el paisaje marino del Cabo de Gata. Recibe su nombre de las focas monje que habitaron aquí hace muchos años, dicen que los marineros las confundían con sirenas.

(4.43 km de Las Negras)

DISCOVER MORE

Visitor Centre de las Amoladeras and Amoladeras viewpoint

In the visitor centre there is a permanent exhibition that takes us on a journey through the history and traditions of the area, and the impressive biodiversity of Cabo de Gata. From the centre you can take some signposted trails that run through a natural area that remains relatively unpolluted and is home to some the most beautiful and beautiful beaches in the area.

One of these trails leads to the Amoladeras viewpoint. From here there is a wide view, and it is a good place to observe migratory birds on their way to Africa or Northern Europe.

Disseminado Rampinar Parajo, 1, 04150, Almería
(41 km from Las Negras)

DISCOVER MORE

OUTSITE THE PARK

Museum of the Memory of Water

A museum dedicated to the importance of water and its importance throughout history in this arid area.

Pl. Mercado, 1, 04100 Níjar
(35 km from Las Negras)

DISCOVER MORE

Doña Pakyta Art Museum

Dedicated to art made in Almería by people from Almería.

Pl. de Emilio Pérez, 2, 04001 Almería
(58 km from Las Negras)

DISCOVER MORE

Museos de Terque

Terque is a typical village of the Alpujarra of Almería where you can visit several museums of different themes ranging from history and culture of Almería and its mountain villages.

(78 km from Las Negras)

DISCOVER MORE

Casa Ibáñez Museum

This museum has one of the largest collections of contemporary art in Andalusia. It exhibits the work created by Andrés García Ibáñez, a local artist with a great career.

Casa Ibáñez museum, 04860 Olula del Río
(113 km from Las Negras)

DISCOVER MORE

Tabernas Desert Natural Site

The Tabernas Desert is the only natural desert on the European continent. Its lunar landscape is breathtaking, profiles eroded by the action of the wind, small oases of the wind, small oases and an exclusive desert vegetation.

(87 km from Las Negras)

DISCOVER MORE

In this place you can also visit some of the film sets of the western movies and enjoy an experience in the purest Western style:

- FORD BRAVO
- WESTERN LEONE
- OASIS - TABERNAS DESERT THEME PARK

Natural Site Karst in Yesos de Sorbas

This is one of the most impressive geological landscapes in Andalusia and Europe. Externally dry in appearance, it hides its charms underground, a delight for fans of speleology and geological sciences. There are more than 1,000 underground caves with stalactites and a surprising cave biodiversity.

Los Nacares' Visitor Centre, Calle Terraplen, 04270 Sorbas
(48 km from Las Negras).

DESCOVER MORE

- TO VISIT THE CAVES

In this area you will find the Ecomuseo of Molinos del Río Aguas. The Aguas River flows through here, a spring that emerges from the Karst and makes this place a small orchard in this desert landscape. A stroll through the Molinos gorge is a delight for the senses and a surprising in its post. Source of the Aguas river, 04270, Almería

(41 km from Las Negras)

DISCOVER MORE

The Pulpí Geode

The Pulpí Geode is a jewel of nature that was discovered only a short time ago, in 1999. Immense among geodes, it is a unique specimen that is in a very good state of conservation.

Polígono S-AGDA, 33, 04640 Pulpí
(96 km from Las Negras)

DISCOVER MORE

The villages of the Alpujarra of Almeria

The Alpujarra of Almeria is located at the foothills of the Sierra Nevada and is a region of small villages full of charm and history. A perfect plan to enjoy the nature and gastronomy of the sierra.

(90 km from Las Negras)

DISCOVER MORE

BACK TO INDEX ↑

FAIR AND FESTIVALS

JANUARY

Níjar
20 January, patron saint festivities in honour of San Sebastián

MARCH

San José
They are celebrated around the 19th of March in honour of its patron saint, San José. The highlight is the re-enactment of the Pirate Disembarkation of San José.
(21 km from Las Negras).

JUNE/JULY

Rodalquilar
Celebrated around the last week of June and the first week of July.
(7 km from Las Negras)

La Isleta del Moro
They are celebrated in honour of the Virgen del Carmen. July is its big day with the seafaring procession as the protagonist.
(12 km from Las Negras)

Agua Amarga
Around the 25th of July, with fun options for the whole family.
(25 km from Las Negras)

Carboneras
The festival is celebrated around the 13th of June in honour of its patron saint, San Antonio. With Moors and Christians parades that represent the battles that took place in the past.
(29 km from Las Negras)

AUGUST

San José
During the first days of August the Fiestas del Turista are celebrated.
(21 km from Las Negras)

Las Negras
They are celebrated on the 15th of August in honour of the Virgen de la Asunción. With options for the whole family and a very lively night party.

Noche de las Velas en Rodalquilar
It is celebrated during the last days of August and is held to bid farewell to the busy summer. It is a magical night when all the lights are switched off in the village, its streets and establishments are illuminated with faint candles.
(7 km from Las Negras)

Almería
The town fair is held in the last fortnight of August in honour of the Virgen del Mar.
(60 km from Las Negras)

FESTIVALS

Classical Festival in the Park
This classical music festival has been held in Rodalquilar at the end of July since 2004. The stages are spread around the village in different open-air spaces, a delight for the senses.
(7 km from Las Negras)

BACK TO INDEX ↑

HANDMADE PRODUCTS

Baldo García Ceramics

A handmade pottery workshop specialising in exclusive pieces and run by Baldo García Solís, a Master Craftsman recognised by the Junta de Andalucía.

Av. Federico García Lorca, no 19, 04100 Nijar
(25 km from Las Negras)

VISIT OUR WEBPAGE

Angel and Loli Pottery

Maintains the pure essence of yesteryear and specialises in ceramics and esparto grass from the area. It is distributed in different rooms, all of them full of all kinds of decorative elements, ceramics, etc. At the back of the premises, the pottery workshop with its kiln.

C. las Eras, 31, 04100 Nijar
25 km from Las Negras)

La Tienda de los Milagros

It is run by a couple of craftsmen who produce authentic marvels of ceramics, looms, engravings, etc. In the shop you can also visit the pottery workshop and the loom where the jarapas are woven.

C. Pocico, 9, 04100 Nijar
(25 km from Las Negras)

VISIT OUR WEBPAGE

La Jarapa

In this shop in Nijar specialising in the typical jarapas of the area, you can see a large loom in operation and learn first hand about the process of creating these unique textiles

Av. Federico García Lorca, 7, 04100 Nijar
(25 km from Las Negras)

VISIT OUR WEBPAGE



CHARMY SHOPS

Number Eleven

Decoration shop specialising in handmade products with a very Mediterranean feel.

Av. Federico García Lorca, 11, 04100 Nijar
(22 km from Las Negras)

VISIT OUR WEBPAGE

Cocoteo

Clothes and complements chosen with great care, very special garments from companies that contemplate an ethical management of their products.

C. Aguada, 04149 Agua Amarga
(24 km from Las Negras)

El Patio de mi Casa

This pretty shop at the entrance to Agua Amarga has exclusive clothes, some designed by the owner of the shop.

C. Ensenada, 3-93, 04149 Agua Amarga
(24 km from Las Negras)

Almaty

Beautiful clothes, local handicrafts, fabric bags with unique prints, books, costume jewellery, natural cosmetic products and you can even have a cup of tea.

C. la Noria, 04149 Agua Amarga
(24 km from Las Negras)

El Taller de Gata

Located in the main street of Las Negras, it has all kinds of clothes, footwear, swimwear and costume jewellery.

C. Bahía de las Negras, 30, 04116 Las Negras

Guillermina

The shop is small, but has a wide variety of clothes and accessories from small brands.

C. San Pedro, 8, 04116 Las Negras

El Rincón de Zaratustra

In this shop you can find a wide variety of clothes and accessories, local handicrafts, newspapers, books and beach umbrellas.

Zaratustra, C. Sta. Bárbara, 17, 04115 Rodalquilar
(7 km from Las Negras)

El Artesano del Cabo

Shop specialising in products with an Almerian stamp, wine from the Alpujarras, oil from the desert, sausages from the mountains from the mountains, jams, honeys.

C. Correo, 71, 04118 San José
(21 km from Las Negras)

La Puerta Azul

Small art shop. In summer evening opening hours.

C. del Puerto, 58, 04118 San José
(21 km from Las Negras)

BACK TO INDEX ↑

TOWNS

Carboneras

Carboneras is a traditional fishing village with one of the most important fish markets in the province. Here we can visit the port, have a swim in one of its beaches, and enjoy its varied gastronomic offer in the promenade.

(29 km from Las Negras)

DISCOVER MORE

Agua Amarga

This is a beautiful small coastal village near Carboneras. It has a beautiful beach and a small promenade with terraces where you can enjoy a drink. You will also find small shops with very special and selected products in its streets.

(25 km from Las Negras)

DISCOVER MORE

Las Negras

It is one of the most visited and emblematic villages of Cabo de Gata. In Las Negras you will find a different atmosphere, lifelong fishermen, tourists, foreign residents and the hippies of the community of Cala de San Pedro. Without a doubt, it is a perfect place to eat or have a drink in one of its terraces.

Its beach is very pebbly and you have to be very careful on days with strong currents and waves.

DISCOVER MORE

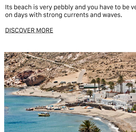

Rodalquilar

Rodalquilar is famous for its old gold mines and its beautiful streets and houses and for its beautiful streets and houses, which have been carefully looked after. The Natural Park Office and other administrative facilities are located here. There are several restaurants and terraces where you can spend some quiet time away from the hustle and bustle of the coast.

(7 km from Las Negras)

DISCOVER MORE

La Isleta del Moro

It is a small and charming village that has managed to combine its traditional economic activity, traditional fishing, with tourism. It has magnificent beaches, perfect to enjoy with the family, and in any of its restaurants you can taste magnificent fish fresh from the sea.

(12 km from Las Negras)

DISCOVER MORE



San José

It is the largest village in the area. It has a wide range of services, shops, restaurants, street markets and very nice beaches to visit with children. Its atmosphere is very lively on summer nights.

(21 km from Las Negras)

DISCOVER MORE

Níjar

Níjar is a pretty village that maintains the essence of its Moorish origins, with its whitewashed houses on the ground floor and its narrow sloping streets. Along its streets are distributed different little shops dedicated to the traditional crafts of the area: pottery, esparto grass and looms. It is essential to take a stroll through and visit the potters' workshops, which still work as they did in the past.

(25 km from Las Negras)

DISCOVER MORE

Huebro

This small village with an air of the past is perched in the mountains near the peak of Colativí. Its main attractions are visiting the refreshing spring and the old mills, and eating at Casa Enriqueta, a homemade restaurant with typical local cuisine.

(31 km from Las Negras)

Mojácar

Mojácar is a place to lose yourself in its narrow streets of whitewashed houses
of whitewashed houses while you visit its wide range of "vic" shops. Its beaches are full of chiringuitos (beach bars) and restaurants with shows, concerts and lots of gastronomic variety.

(65 km from Las Negras)

Cabo de Gata

It is a small village at the western end of the Park. Its atmosphere is very familiar, it is very frequented by families from the city of Almería due to its proximity. On its promenade there are several restaurants and beach bars where you can taste the local fish.

(35 km from Las Negras).

DISCOVER MORE

BACK TO INDEX ↑

ROUTES

La Molata

This path links Cala del Cuervo with the Playazo of Rodalquilar. It is a short and accessible route for all ages, it runs along the hill of La Molata, where you can observe the great geological and biological wealth of Cabo de Gata and some of the ancient defensive fortifications of the coast.

THE ROUTE

Cinto Hill

During this route, which starts at the old mining installations of Rodalquilar, you will discover an authentic mining landscape full of a thousand colours.
Its surroundings and its vegetation are very special, it does not leave you indifferent.

THE ROUTE

San Pedro - El Plomo - Agua Amarga

It is a long and relatively difficult route, but it is worth doing at least part of it to discover the landscapes of this unspoilt area of Cabo de Gata. Steep cliffs with abundant vegetation, a crystalline sea and a series of beautiful coves where you can bathe.

THE ROUTE

Escullos - Isleta del Moro

This is a short, very pleasant route that links the beach of Arco de los Escullos with the village of Isleta del Moro. Along the path you will discover a seascape of volcanic cliffs and some completely unspoilt coves.

THE ROUTE

White Sail

The route runs along part of the Cerro de la Vela Blanca, an area of high ecological value. On one side, the virgin area of the Terrestrial Reserve and, on the other, the Integral Marine Reserve. The vegetation, the profile of the coast, the blue of the sea and its small coves are surprising.

THE ROUTE

Las Amoladeras

This circular path starts at the car park of the Amoladeras Visitor Centre, goes through an area of coastal dunes, a stretch of mountain range, the Amoladeras viewpoint and a last steppe area before arriving. It is an ideal trail to discover the varied mosaic of landscapes that make up Cabo de Gata.

THE ROUTE

BACK TO INDEX ↑